

CHAINS

SURVEY FOR THE OREGON STATE BOARD OF FORESTRY

February 19, 1951

Var. 22° E.

Restoration of the corner to sections 22, 23, 26 & 27, Township 2 North, Range 7 West, W.M., Tillamook County, Oregon.

The point for corner determined by the remains of the original BT's.

A fir, 22 inches in diam., bears N 81° E, a distance of 25.6 ft. (54 lks). The upper part of the face is burned out. On the lower part the scribe mark BT is visible.

No evidence of other BT's.

At the point for corner:

Set a 1½ inch iron pipe, 3 feet long, with an Oregon State Board of Forestry bronze cap stamped: T2N R7W S22 S23 S27 S26 1951, 199.

from which:

A fir snag, 54 inches in diam., bears S 83° W, a distance of 43.9 feet, scribed: T2N R7W S27 199 BT.

A fir snag, 30 inches in diam., bears N 15° E, a distance of 39.3 feet, scribed: S23 199 BT.

A fir snag, 36 inches in diam., bears S 85° E, a distance of 37.5 feet, scribed: S26 199 BT.

Placed a metal location poster on the original BT marked: S23 T2N R6W Sec. Cor. 35.6 ft S 83° W.

February 23, 1951

Var. 20° E.

Restoration of the ¼ corner between sections 17 & 20, Township 1 North, Range 7 West, W.M., Tillamook County, Oregon.

The point for corner determined by the remains of the original and a bearing tree as described in County Records.

A fir stump, 68 inches in diam., bears N 25° E, a distance of 17.1 ft., scribe mark 1 visable on burnt out face.

A fir stump, 62 inches in diam., bears S 48° E, a distance of 22.4 ft., nothing viable on burnt out face. (This BT was scribed in 1932).

At the point for corner:


Set a 1½ inch iron pipe, 3 feet long, with an Oregon State Board of Forestry bronze cap stamped: ¼ S17 S20 1951 199.

from which:

A fir stump, 64 inches in diam., bears S 83° E, a distance of 40.0 feet, scribed: ¼ S20 BT 199.

Placed a metal location poster on the 62 inch fir stump BT and marked it: Sec 20 T1N R6W ¼ Cor 22.0 ft N 48° W.

The above work done by Don Davis, Transitman; Richard Morris and Adolf Berglund, Chainmen; under my direction.



Lyle E. Beyers
Forest Engineer

66A

BOOK 2
66-A

CHAINS

SURVEY FOR THE OREGON STATE BOARD OF FORESTRY

January 11, 1951

Var. 22° E.

Restoration of the $\frac{1}{4}$ corner between sections 20 & 29, Township 2 North, Range 6 West, W.M., Tillamook County, Oregon.

The point for corner determined by the remains of the original bearing trees.

A fir stump, 26 inches in diam., bears N 75° E, a distance of 13.2 ft. (20 lks), scribe marks BT exposed.

No evidence of corner stone or other BT found.

At the point for corner:

Set a $1\frac{1}{2}$ inch iron pipe, 3 feet long, with an Oregon State Board of Forestry bronze cap stamped: $\frac{1}{4}$ S20 S29 1951 199.

from which:

A fir tree, 24 inches in diam., bears S 08° E, a distance of 22.3 feet, scribed: $\frac{1}{4}$ S29 199 BT.

A fir tree, 29 inches in diam., bears N 85° W, a distance of 20.5 feet, scribed: $\frac{1}{4}$ S20 199 BT.

Placed a metal location poster on the 26 inch fir stump BT and marked it: Sec 20 T2N R6W $\frac{1}{4}$ Cor 12.0 ft S 75° W.

Placed a small mound of rock around corner.

The above work done by Don Davis, Transitman; Richard Morris and Bill Kleeman, Chainmen; John McWade, Flagman; under my direction.

March 2, 1951

Var. 22° E.

Restoration of the corner to sections 4, 5, 32, & 33, Townships 1 and 2 North, Range 7 West, W.M., Tillamook County, Oregon.

The point for corner determined by the remains of the original bearing trees.

A hemlock stub, 22 inches in diam., bears S 57° W, a distance of 40.9 ft. (62 lks), scribe marks T1N R7W 5 exposed.


A hemlock stub, 40 inches in diam., bears N 40° W, a distance of 39.5 ft., badly burnt.

At the point for corner:


Set a $1\frac{1}{2}$ inch iron pipe, 3 feet long, with an Oregon State Board of Forestry bronze cap stamped: T2N R7W S32 S33 S5 S4 T1N 1951 199.

Placed a metal location poster on the 40 inch hemlock stub and marked it: Sec 32 T2N R7W Sec Cor 38.5 ft S 40° E.

The above work done by Don Davis, Transitman; and Richard Morris, Chainmen; under my direction.



Lyle E. Beyers
Forest Engineer



BOOK 2

66-B

66-B